World Dairy Map

Rabobank Group is an international financial services provider focused on food & agribusiness, with operations in 34 countries.
Visit **knowledge.rabobank.com** to learn more about our knowledge and services in various F&A sectors.

RaboResearch
Food & Agribusiness

Rabobank

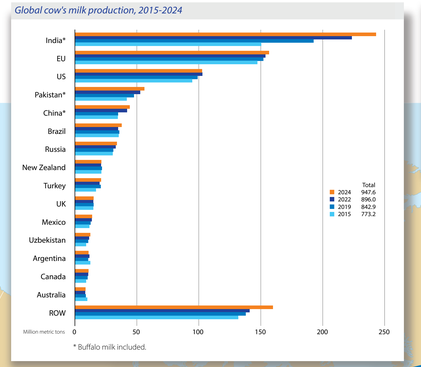

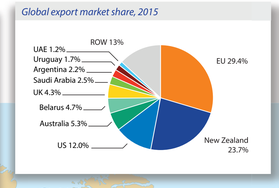

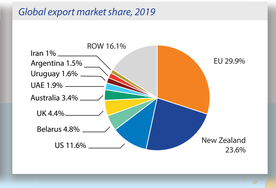

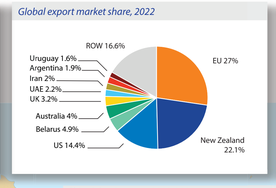

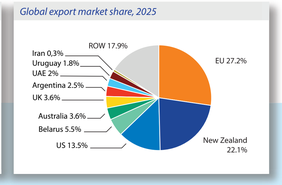

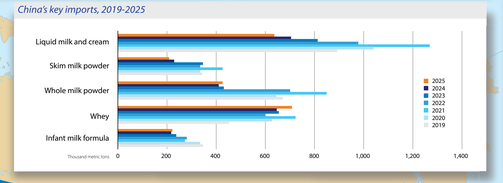

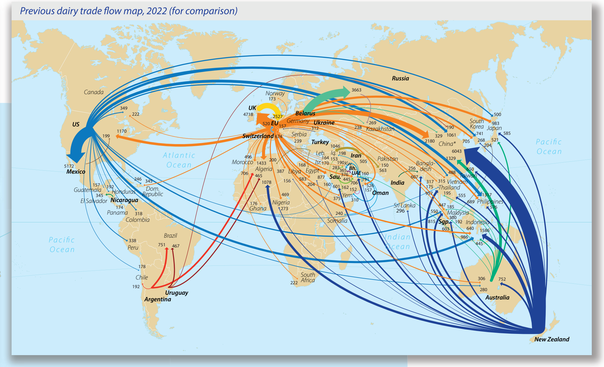

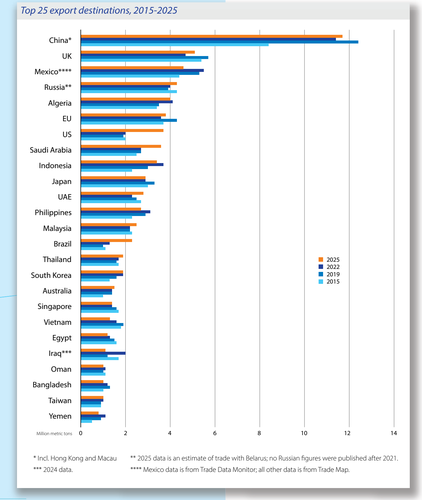

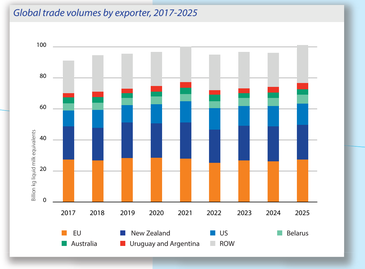

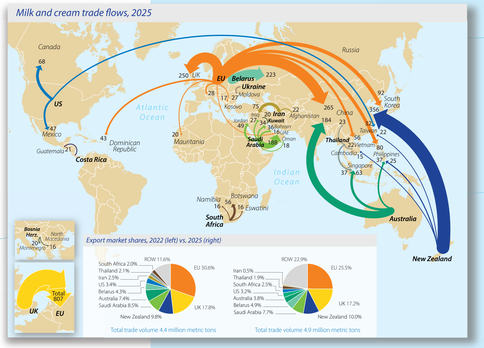

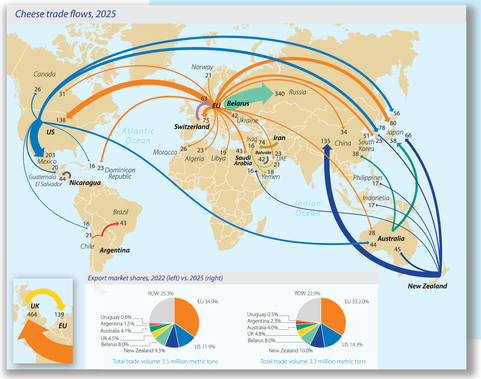

Legend

The data in the map refers to 2025 and is presented in metric tons. The minimum requirement for drawing a trade lines:

- 150,000 metric tons for the main dairy trade flows (in liquid milk equivalents);
- 15,000 metric tons for: milk and cream; cheese; whey and whey products; whole milk powder; skim milk powder; butter and butter oil;
- 5,000 metric tons for casein and caseinate trade flows.

Trade lines on the maps refer neither to the actual trade route nor to the exact point of origin or arrival.

Trade flow (thousand metric tons) — 500
State boundary
EU boundary
ROW = rest of the world

Milk equivalents (MEQ) have been calculated by using the non-fat solids content method. The following equivalent factors have been used:

Butter	1.0	WMP	8.26
Cheese	8.33	Whey	3.0
Milk	1.0	Casein	27.0
SMP	9.0		

A **bold**-printed country name indicates an export country.
* China incl. Hong Kong and Macau data.

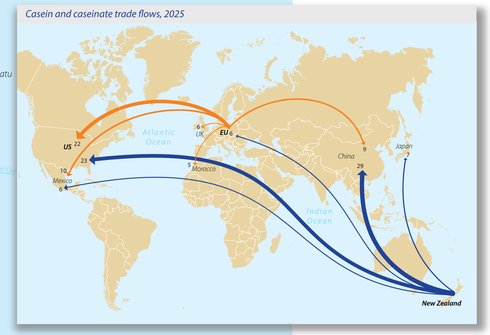

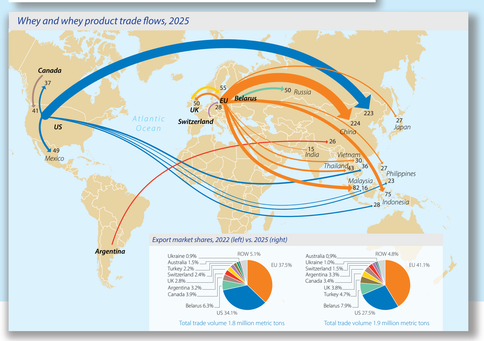

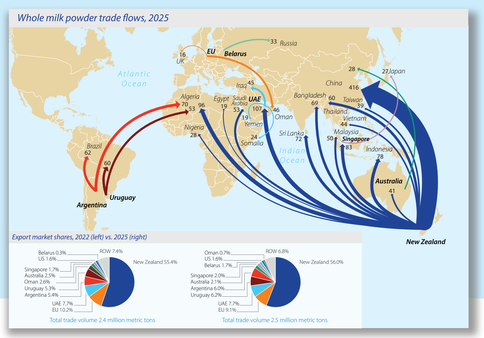

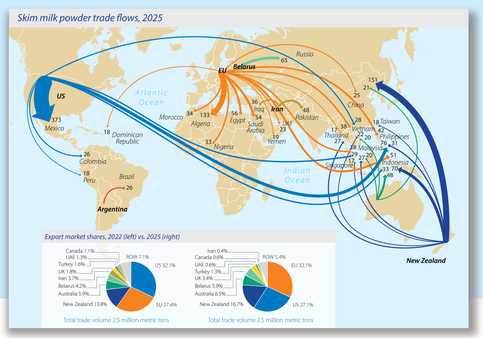

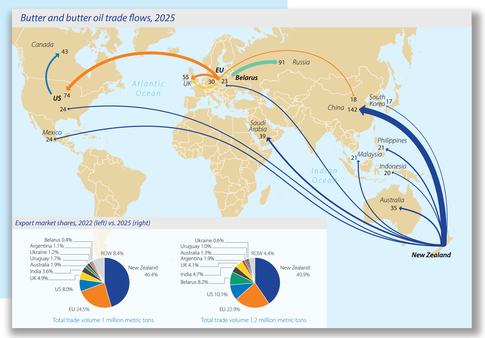

Published
Utrecht, July 2026

Availability
This map is published in line with Rabobank's long-term commitment to international food and agribusiness. It is one of the products undertaken by RaboResearch Food & Agribusiness. Clients of Rabobank can obtain a copy of this map from their Relationship Manager.

Printing
De Groot Drukkerij bv, Goudriaan, the Netherlands

Cover Photo
Getty Images

Sources
Trade Map, Trade Data Monitor, World Dairy Situation

Copyright
Rabobank 2026. No reproduction of this map or any part thereof is permitted without prior consent of the copyright owners. The international and other boundaries in this map are taken from authoritative sources and are believed to be accurate as of the date of publication of this map.

Disclaimer
The information of this map is based upon or drawn from various authoritative sources and whilst all reasonable care has been taken in the preparation of this map no warranties can be given as to its accuracy and/or no reliance should be placed upon the same without further detailed inspection and survey. Therefore, the publishers cannot accept any liability or responsibility for any loss or damage and indeed would be grateful to receive notification of any errors or inconsistencies.